





Travis Air Museum Airpark

Map Key

-  Yellow lines indicate where chains exist to prevent visitors from driving around and parking next to aircraft; visitors may step behind yellow chain. Please do not climb or hang from aircraft.
-  Green lines and ovals indicate where the grass areas begin and shade is available; picnicking is allowed.
-  Black lined ovals indicate an aircraft in approximate relation to other aircraft.
-  Brown squares indicate gazebos located above the F-105 and C-124 and are for visitor use.

Information

- Placards:** Each aircraft has a placard on a stand in front of it; this lets you know the type of aircraft, name, years in service, and what it was used for.
- Picnics:** There are also picnic benches located throughout the Air Park, please bring your lunch and enjoy eating under and around the aircraft. We do ask that all trash is properly disposed of and that visitors **DO NOT** feed the birds for any reason.
- Photography:** Photography for personal use is permitted publication of photos required permission from the Curator and U.S. Government.
- Do not do this:** Visitors will be asked to leave the museum grounds for climbing on or hanging off of the aircraft.